

2
SP303137

2
SP303137

9000

2710
SP

2709

2708
332698

2707
SP332698

REGISTERED SURVEYOR'S CERTIFICATION

We, VERIS AUSTRALIA PTY LTD, hereby certify that the vertical and horizontal locations and dimensions shown on this plan are a true and correct record and were located by survey.

[Signature]
Delegate Cadastral Surveyor (Sig) Reg. Surveyor No. 6448 Date: 4/10/2023

ENGINEER'S CERTIFICATION

I, Brent Milton, being a Certificated/Registered Engineer and
(Engineer's Name)
duly authorised representative of COVEY ASSOCIATES PTY LTD
(Consulting firm or company)

Hereby:-

- certify the information contained in this drawing/file is an accurate "as constructed" representation of the works;
- accept responsibility for the "as constructed" information contained in this drawing/file, and
- acknowledge the "as constructed" information contained in this drawing/file may be relied on by the Council and others.

Certification for Stage 28 by *[Signature]* on 09/10/2023
(Stage No) (Signature) (Date)

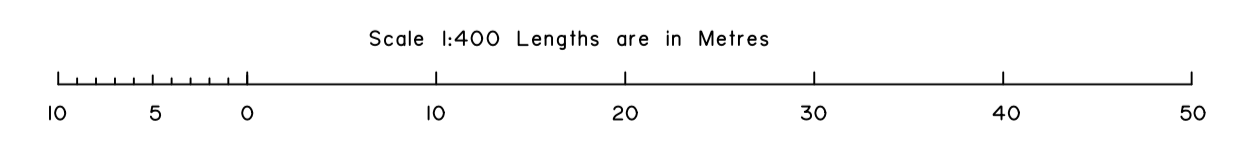
for COVEY ASSOCIATES PTY LTD
(Company Name)
Registered Professional Engineering Company of Queensland 27473
(Number)

COORDINATE DATUM NOTE:
HORIZONTAL COORDINATES(E,N) SUPPLIED ARE MAPPING GRID OF AUSTRALIA(MGA), ZONE 56 BASED ON THE UNIVERSAL TRANSVERSE MERCATOR PROJECTION AND THE GEOCENTRIC DATUM OF AUSTRALIA 2020.
HORIZONTAL DATUM DERIVED FROM PM33280, E 492232.695, N 7002358.634.
LEVELS SUPPLIED ARE ON THE AUSTRALIAN HEIGHT DATUM(AHD)
LEVEL DATUM DERIVED FROM PSM108673 RL 17.338 (AHD)

LEGEND

6 - - - AS CONSTRUCTED CONTOURS
(Interval 0.25m)

————— RETAINING WALL



DRAWING REVISIONS		REFERENCE DRAWINGS		DESIGN FILE No.	DESIGNED DATE
REV.	REVISION DESCRIPTION	DRG. No.	DESCRIPTION	CONSTRUCT. No.	DATE
A	Final 04/09/2023			SURVEY FILE No. 431132-28-AE A	DRAWN PL 04/09/2023
				FIELD BOOK	CHECKED MJT 05/09/2023
				LOG BOOK	
				LEVEL DATUM	
				DATUM	

veris

BRISBANE (07) 3666 4700 WHITSUNDAYS (07) 4945 6600
MACKAY (07) 4961 9100 CAIRNS (07) 4252 9400
veris.com.au
ACN 615 735 727
Veris Australia Pty Ltd

Moreton Bay
Regional Council

SCALE 1:400 ORIGINAL SIZE A1

MORETON BAY REGIONAL COUNCIL
CABOOLTURE DISTRICT OFFICE
2 HASKING STREET CABOOLTURE QLD 4510
PO BOX 159 CABOOLTURE QLD 4510
Telephone: (07) 5433 0100
Fax: (07) 5433 4000

**STAGES 28
RIVERPARKS ESTATE
AS CONSTRUCTED
EARTHWORKS**

MBC SUBDIVISION REFERENCE	
DA/28428/2013/VCHG/1	
No. 1 OF 3 PLANS	
DRAWING NUMBER	REV.
431132-28-AE	A

REGISTERED SURVEYOR'S CERTIFICATION

We, VERIS AUSTRALIA PTY LTD, hereby certify that the vertical and horizontal locations and dimensions shown on this plan are a true and correct record and were located by survey.

Delegate Cadastral Surveyor (sig) Reg. Surveyor No. 6448 Date: 4/10/2023

ENGINEER'S CERTIFICATION

I, Brent Milton being a Certificated/Registered Engineer and
(Engineer's Name)
duly authorised representative of COVEY ASSOCIATES PTY LTD
(Consulting firm or company)

Hereby:-
• certify the information contained in this drawing/file is an accurate "as constructed" representation of the works;
• accept responsibility for the "as constructed" information contained in this drawing/file; and
• acknowledge the "as constructed" information contained in this drawing/file may be relied on by the Council and others.

Certification for Stage 28 by [Signature] on 09/10/2023
(Stage No) (Signature) (Date)

for COVEY ASSOCIATES PTY LTD
(Company Name)
Registered Professional Engineering Company of Queensland 27473
(Number)

LEGEND

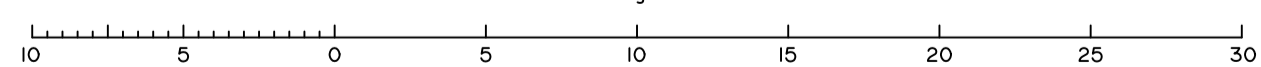
6 - - - AS CONSTRUCTED CONTOURS
(Interval 0.25m)

▬ RETAINING WALL

COORDINATE DATUM NOTE:

HORIZONTAL COORDINATES (E, N) SUPPLIED ARE MAPPING GRID OF AUSTRALIA (MGA), ZONE 56 BASED ON THE UNIVERSAL TRANSVERSE MERCATOR PROJECTION AND THE GEOCENTRIC DATUM OF AUSTRALIA 2020.
HORIZONTAL DATUM DERIVED FROM PM33280, E 492232.695, N 7002358.634.
LEVELS SUPPLIED ARE ON THE AUSTRALIAN HEIGHT DATUM (AHD)
LEVEL DATUM DERIVED FROM PSM108673 RL 17.338 (AHD)

Scale 1:250 Lengths are in Metres



DRAWING REVISIONS		REFERENCE DRAWINGS		DESIGN FILE No.	DESIGNED DATE
REV.	REVISION DESCRIPTION	DRG. No.	DESCRIPTION	CONSTRUCT. No.	DATE
A	Final 04/09/2023				
				SURVEY FILE No. 431132-28-AE A	DRAWN PL 04/09/2023
				FIELD BOOK	CHECKED MJT 05/09/2023
				LOG BOOK	DATUM PM108673 RL 17.338
				LEVEL DATUM	
				DATUM	


veris
BRISBANE (07) 3666 4700 WHITSUNDAYS (07) 4945 6600
MACKAY (07) 4961 5700 CAIRNS (07) 4252 3400
veris.com.au
ACN 615 735 727
Veris Australia Pty Ltd

SCALE 1:250 ORIGINAL SIZE A1

Moreton Bay Regional Council
MORETON BAY REGIONAL COUNCIL
CABOOLTURE DISTRICT OFFICE
2 HASKING STREET CABOOLTURE QLD 4510
PO BOX 159 CABOOLTURE QLD 4510
Telephone: (07) 5433 0100
Fax: (07) 5433 4000

STAGES 28
RIVERPARKS ESTATE
AS CONSTRUCTED
EARTHWORKS

MBRC SUBDIVISION REFERENCE	
DA/28428/2013/VCHG/1	
No. 2 OF 3 PLANS	
DRAWING NUMBER	REV.
431132-28-AE	A



REGISTERED SURVEYOR'S CERTIFICATION

We, **VERIS AUSTRALIA PTY LTD**, hereby certify that the vertical and horizontal locations and dimensions shown on this plan are a true and correct record and were located by survey.

Delegate Cadastral Surveyor (sig) Reg. Surveyor No. **6448** Date: **4/10/2023**

ENGINEER'S CERTIFICATION

I, **Brent Milton** being a Certified/Registered Engineer and
 (Engineer's Name)
 duly authorised representative of **COVEY ASSOCIATES PTY LTD**
 (Consulting firm or company)

- Hereby:-
- certify the information contained in this drawing/file is an accurate "as constructed" representation of the works;
 - accept responsibility for the "as constructed" information contained in this drawing/file; and
 - acknowledge the "as constructed" information contained in this drawing/file may be relied on by the Council and others.

Certification for Stage **28** by *[Signature]* on **09/10/2023**
 (Stage No) (Signature) (Date)

for **COVEY ASSOCIATES PTY LTD**
 (Company Name)

Registered Professional Engineering Company of Queensland **27473**
 (Number)

COORDINATE DATUM NOTE:
 HORIZONTAL COORDINATES(E,N) SUPPLIED ARE MAPPING GRID OF AUSTRALIA(MGA), ZONE 56 BASED ON THE UNIVERSAL TRANSVERSE MERCATOR PROJECTION AND THE GEOCENTRIC DATUM OF AUSTRALIA 2020.
 HORIZONTAL DATUM DERIVED FROM PM33280, E 492232.695, N 7002358.634.
 LEVELS SUPPLIED ARE ON THE AUSTRALIAN HEIGHT DATUM(AHD)
 LEVEL DATUM DERIVED FROM PSM108673 RL 17.338 (AHD)

LEGEND

- 6 - - - AS CONSTRUCTED CONTOURS (Interval 0.25m)
- RETAINING WALL

Scale 1:250 Lengths are in Metres

