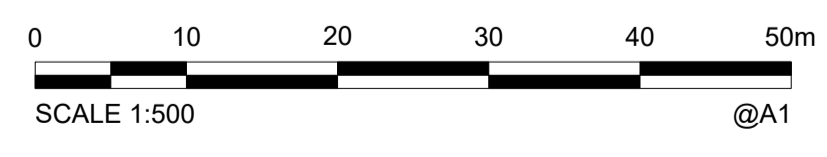


- LEGEND**
- New Tee
 - New Hydrant
 - New Sluice Valve
 - New End Cap
 - New Taper
 - New Water Service Conduit (Ø100 uPVC PN9)
 - New Water Meter
 - New Water House connection
 - 5 Ø150 11.25° BEND
 - 6 Ø150 22.5° BEND
 - 7 Ø150 45° BEND
 - 12 Ø300 90° BEND
 - Ø150xØ150 Tee
 - Ø150 Sluice Valve
 - 32 Ø150 Fire Hydrant
 - 33 Ø300 Fire Hydrant
 - 35 Ø150 Temp Duck Foot Hydrant
 - 41 Ø150 Dead End Tap
 - 42 Ø300 Dead End Tap
 - 48 Ø150 Ready Tap
 - 49 Ø300 Ready Tap

COORDINATE DATUM NOTE:
 HORIZONTAL COORDINATES(E,N) SUPPLIED ARE MAPPING GRID OF AUSTRALIA(MGA), ZONE 56 BASED ON THE UNIVERSAL TRANSVERSE MERCATOR PROJECTION AND THE GEOCENTRIC DATUM OF AUSTRALIA 1994.
 HORIZONTAL DATUM DERIVED FROM PM33280, E 4 92232.092, N 7002357.242.
 LEVELS SUPPLIED ARE ON THE AUSTRALIAN HEIGHT DATUM(AHD)
 LEVEL DATUM DERIVED FROM PSM108673 RL 17.338 (AHD)



AS CONSTRUCTED



ENGINEER'S CERTIFICATION
 I, **Brent Milton**, hereby certify that:
 1. The information contained in this drawing / document is in compliance with approved drawings and design.
 2. The new water and sewerage works defined by this drawing have been designed and constructed in accordance with the SEQ Code.
 3. This represents an accurate record of as-constructed works.
 4. I accept responsibility for the information contained in this drawing / document.
 RPEQ (signature) **27473** Date: **01/03/23**

REGISTERED SURVEYOR'S CERTIFICATION
 I, Veris Australia Pty Ltd, hereby certify that the vertical and horizontal locations and dimensions shown on this plan are a true and correct record and were located by survey.
Alexander Byrom
 Registered Surveyor (sig) Reg. Surveyor No. **6448** Date: **28/02/23**

A1	D	21/02/2023	SOME AMENDMENTS	JMc	MJT				
	C	20/02/2023	AMEND UW DWG No + INTRODUCE FITTING INDEX NUMBERS	JMc	MJT	DRAWN	JMc	18/11/2022	
	B	09/02/2023	FINAL	JMc	MJT	CHECKED	MJT	14/02/2023	
	A	18/11/2022	ORIGINAL	JMc	MJT	PASSED			
	INDEX	DATE	REVISIONS	DRAWN	CHECKED	PASSED	INITIALS	DATE	

veris
 BRISBANE (07) 3666 4700 WHITSUNDAYS (07) 4945 9900
 MACKAY (07) 4607 9100 CAIRNS (07) 4502 9400
 veris.com.au
 ACN 616 736 727
 Veris Australia Pty Ltd



Unitywater
 OPW - 2019013977s0
 RIVERPARKS ESTATE
 PAULS ROAD UPPER CABOOLTURE
 STAGES 27 WATER

SHEET 1 OF 3 SHEETS	SCALE 1:500
REVISION DATE 21/02/2023	REVISION D
DISCIPLINE CODE C	
DRAWING NO.	U-2021-3897-AW



- LEGEND**
- New Tee
 - New Hydrant
 - New Sluice Valve
 - New End Cap
 - New Taper
 - New Water Service Conduit (Ø100 uPVC PN9)
 - New Water Meter
 - New Water House connection
 - ⑤ Ø150 11.25° BEND
 - ⑥ Ø150 22.5° BEND
 - ⑦ Ø150 45° BEND
 - ⑫ Ø300 90° BEND
 - ⑰ Ø150xØ150 Tee
 - ⑲ Ø150 Sluice Valve
 - ⑳ Ø150 Fire Hydrant
 - ㉓ Ø300 Fire Hydrant
 - ㉕ Ø150 Temp Duck Foot Hydrant
 - ㉖ Ø150 Dead End Tap
 - ㉗ Ø300 Dead End Tap
 - ㉘ Ø150 Ready Tap
 - ㉙ Ø300 Ready Tap

REGISTERED SURVEYOR'S CERTIFICATION

I, Veris Australia Pty Ltd, hereby certify that the vertical and horizontal locations and dimensions shown on this plan are a true and correct record and were located by survey.

Alister Byrom
Registered Surveyor (sig) Reg Surveyor No. 6448 Date: 28/02/23

ENGINEER'S CERTIFICATION

Brent Milton, hereby certify that:

- The information contained in this drawing / document is in compliance with approved drawings and design.
- The new water and sewerage works defined by this drawing have been designed and constructed in accordance with the SEQ Code.
- This represents an accurate record of as-constructed works.
- I accept responsibility for the information contained in this drawing / document.

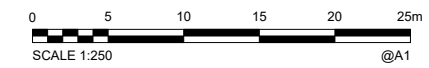
Brent Milton
RPEQ (signature) RPEQ No. 27473 Date: 01/03/23



2
SP303137

COORDINATE DATUM NOTE:
HORIZONTAL COORDINATES(E,N) SUPPLIED ARE MAPPING GRID OF AUSTRALIA(MGA), ZONE 56 BASED ON THE UNIVERSAL TRANSVERSE MERCATOR PROJECTION AND THE GEOCENTRIC DATUM OF AUSTRALIA 1994.
HORIZONTAL DATUM DERIVED FROM PM33280, E 4 92232.092, N 7002357.242.
LEVELS SUPPLIED ARE ON THE AUSTRALIAN HEIGHT DATUM(AHD)
LEVEL DATUM DERIVED FROM PSM108673 RL 17.338 (AHD)

2
SP303137



AS CONSTRUCTED

A1	D	21/02/2023	SOME AMENDMENTS	JMc	MJT				
	C	20/02/2023	AMEND UW DWG No + INTRODUCE FITTING INDEX NUMBERS	JMc	MJT	DRAWN	JMc	18/11/2022	
	B	09/02/2023	FINAL	JMc	MJT	CHECKED	MJT	14/02/2023	
	A	18/11/2022	ORIGINAL	JMc	MJT	PASSED			
	INDEX	DATE	REVISIONS	DRAWN	CHECKED	PASSED	INITIALS	DATE	

veris

BRISBANE (07) 3666 6700 WHITSUNDAYS (07) 4345 6900
MACKAY (07) 4957 9700 CAIRNS (07) 4252 9400
veris.com.au
ACN 615 735 727
Veris Australia Pty Ltd



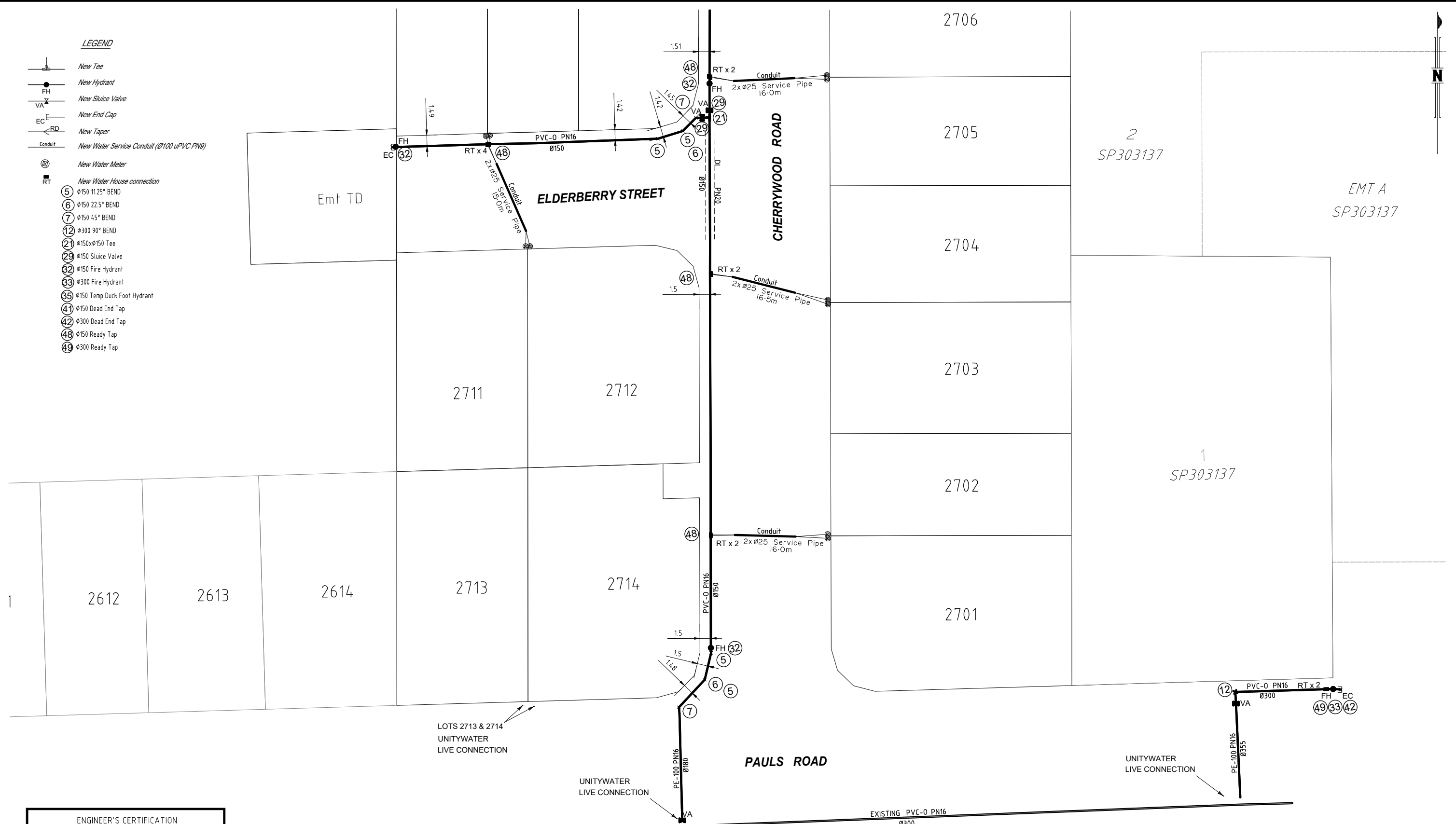
Unitywater

OPW : 2019013977s0
RIVERPARKS ESTATE
PUALS ROAD UPPER CABOOLTURE
STAGES 27 WATER

SHEET 2 OF 3 SHEETS	SCALE 1:250
REVISION DATE 21/02/2023	REVISION D
DISCIPLINE CODE C	
DRAWING NO. U-2021-3897-AW	

LEGEND

- New Tee
- New Hydrant
- New Sluice Valve
- New End Cap
- New Taper
- New Water Service Conduit (Ø100 uPVC PN9)
- New Water Meter
- New Water House connection
- 5 Ø150 11.25° BEND
 - 6 Ø150 22.5° BEND
 - 7 Ø150 45° BEND
 - 12 Ø300 90° BEND
- 21 Ø150xØ150 Tee
 - 29 Ø150 Sluice Valve
 - 32 Ø150 Fire Hydrant
 - 33 Ø300 Fire Hydrant
 - 35 Ø150 Temp Duck Foot Hydrant
 - 41 Ø150 Dead End Tap
 - 42 Ø300 Dead End Tap
 - 48 Ø150 Ready Tap
 - 49 Ø300 Ready Tap



ENGINEER'S CERTIFICATION

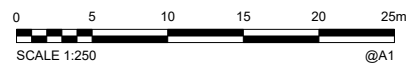
Brent Milton
 I, _____, hereby certify that:
 1. The information contained in this drawing / document is in compliance with approved drawings and design.
 2. The new water and sewerage works defined by this drawing have been designed and constructed in accordance with the SEQ Code.
 3. This represents an accurate record of as-constructed works.
 4. I accept responsibility for the information contained in this drawing / document.
 _____ 27473 01/03/23
 RPEQ (signature) RPEQ No. Date

REGISTERED SURVEYOR'S CERTIFICATION

I, Veris Australia Pty Ltd., hereby certify that the vertical and horizontal locations and dimensions shown on this plan are a true and correct record and were located by survey.

 Registered Surveyor (sig) Reg. Surveyor No. 6448 Date: 28/02/23

COORDINATE DATUM NOTE:
 HORIZONTAL COORDINATES(E,N) SUPPLIED ARE MAPPING GRID OF AUSTRALIA(MGA), ZONE 56 BASED ON THE UNIVERSAL TRANSVERSE MERCATOR PROJECTION AND THE GEOCENTRIC DATUM OF AUSTRALIA 1994.
 HORIZONTAL DATUM DERIVED FROM PM33280, E 492232.092, N 7002357.242.
 LEVELS SUPPLIED ARE ON THE AUSTRALIAN HEIGHT DATUM(AHD)
 LEVEL DATUM DERIVED FROM PSM108673 RL 17.338 (AHD)



AS CONSTRUCTED

A1	D	21/02/2023	SOME AMENDMENTS	JMc	MJT			
	C	20/02/2023	AMEND UW DWG No + INTRODUCE FITTING INDEX NUMBERS	JMc	MJT	DRAWN	JMc	18/11/2022
	B	09/02/2023	FINAL	JMc	MJT	CHECKED	MJT	04/02/2023
	A	18/11/2022	ORIGINAL	JMc	MJT	PASSED		
	INDEX	DATE	REVISIONS	DRAWN	CHECKED	PASSED	INITIALS	DATE

BRISBANE (07) 3666 4700
 MACKAY (07) 4967 9700
 WHITSUNDAYS (07) 4945 6900
 CAIRNS (07) 4252 9400
 veris.com.au
 ACN 615 735 727
 Veris Australia Pty Ltd

Unitywater

OPW : 2019013977s0
 RIVERPARKS ESTATE
 PAULS ROAD UPPER CABOOLTURE
 STAGES 27 WATER

SHEET 3 OF 3 SHEETS	SCALE 1:250
REVISION DATE 21/02/2023	REVISION D
DISCIPLINE CODE C	
DRAWING NO. U-2021-3897-AW	