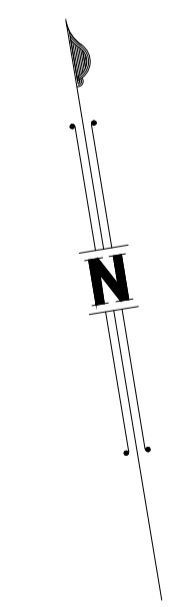


SHEET 1



ENGINEER'S CERTIFICATION

I, **BRENT MILTON**, hereby certify that:

- The information contained in this drawing / document is in compliance with approved drawings and design.
- The new water and sewerage works defined by this drawing have been designed and constructed in accordance with the SEQ Code.
- This represents an accurate record of as-constructed works.
- I accept responsibility for the information contained in this drawing / document.

RP EQ (signature) RP EQ No. 27473 Date: 28/02/2023

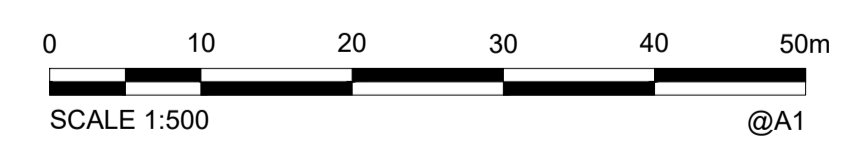
REGISTERED SURVEYOR'S CERTIFICATION

I, Veris Australia Pty Ltd, hereby certify that the vertical and horizontal locations and dimensions shown on this plan are a true and correct record and were located by survey.

Alister Byron
Registered Surveyor (sig) Reg. Surveyor No. 6448 Date: 21/02/23

COORDINATE DATUM NOTE:
 HORIZONTAL COORDINATES(E,N) SUPPLIED ARE MAPPING GRID OF AUSTRALIA(MGA), ZONE 56 BASED ON THE UNIVERSAL TRANSVERSE MERCATOR PROJECTION AND THE GEOCENTRIC DATUM OF AUSTRALIA 1994.
 HORIZONTAL DATUM DERIVED FROM PM33280, E 492232.092, N 7002357.242.
 LEVELS SUPPLIED ARE ON THE AUSTRALIAN HEIGHT DATUM(AHD)
 LEVEL DATUM DERIVED FROM PSM108673 RL 17.338 (AHD)

Note: The Hatched Suffix indicates the use of a Design Level, eg. SL 20.519# **



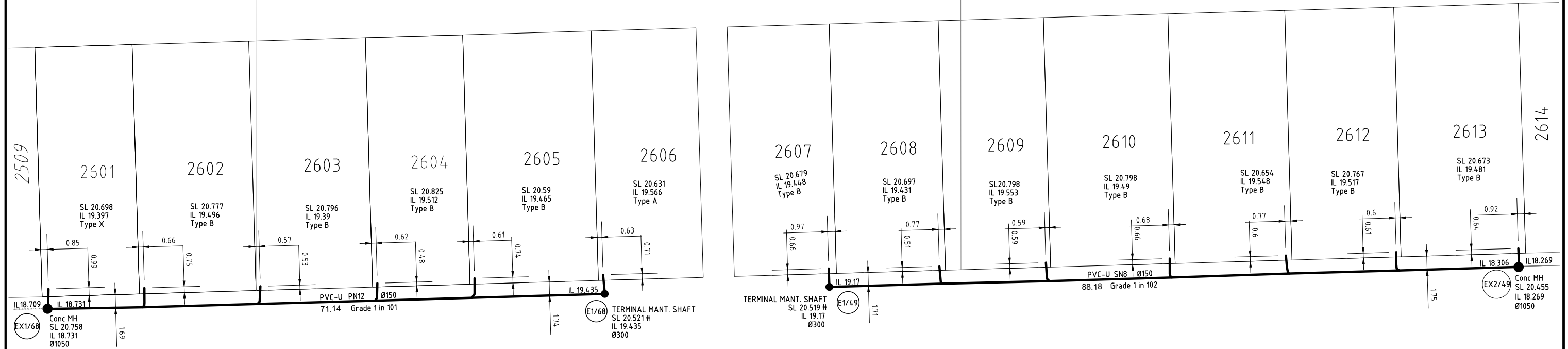
AS CONSTRUCTED

A1	D	20/02/2023	ADD PIPE LENGTHS	JMc	MJT						Unitywater OPW : 2021017942s0-ACP RIVERPARKS ESTATE PAULS ROAD UPPER CABOOLTURE STAGE 26 SEWER	SHEET 1 OF 2 SHEETS	SCALE 1:500		
	C	10/02/2023	FINAL	JMc	MJT	DRAWN	JMc	13/05/2022				REVISION DATE	20/02/2023	REVISION	D
	B	24/10/2022	PROGRESS PLOT	JMc	LJS	CHECKED	MJT	14/02/2023				DISCIPLINE CODE	C		
	A	13/05/2022	ORIGINAL	JMc	LJS	PASSED						DRAWING NO.			
	INDEX	DATE	REVISIONS	DRAWN	CHECKED	PASSED	INITIALS	DATE							

906
SP332696

1
RP166898

9
RP157951



2509

2614

COORDINATE DATUM NOTE:
HORIZONTAL COORDINATES(E,N) SUPPLIED ARE MAPPING GRID OF AUSTRALIA(MGA), ZONE 56 BASED ON THE UNIVERSAL TRANSVERSE MERCATOR PROJECTION AND THE GEOCENTRIC DATUM OF AUSTRALIA 1994.
HORIZONTAL DATUM DERIVED FROM PM33280, E 492232.092, N 7002357.242.
LEVELS SUPPLIED ARE ON THE AUSTRALIAN HEIGHT DATUM(AHD)
LEVEL DATUM DERIVED FROM PSM108673 RL 17.338 (AHD)

LEGEND

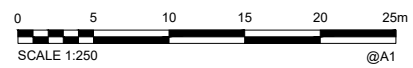
- PVC-U SN8 Ø150 Grade 1 in 101 SEWER MAIN
- SEWER HOUSE CONNECTION
- SEWER MAINTENANCE HOLE (INSITU)
- SEWER LINE BEND
- EXISTING SEWER MAINTENANCE SHAFT

PAULS ROAD

ENGINEER'S CERTIFICATION
BRENT MILTON, hereby certify that:
1. The information contained in this drawing / document is in compliance with approved drawings and design.
2. The new water and sewerage works defined by this drawing have been designed and constructed in accordance with the SEQ Code.
3. This represents an accurate record of as-constructed works.
4. I accept responsibility for the information contained in this drawing / document.
RPEQ (signature) RPEQ No. 27473 Date: 28/02/2023

REGISTERED SURVEYOR'S CERTIFICATION
I, Veris Australia Pty Ltd., hereby certify that the vertical and horizontal locations and dimensions shown on this plan are a true and correct record and were located by survey.
Registered Surveyor (sig) Reg. Surveyor No. 6448 Date: 23/02/23

xxNote
The Hatched Suffix indicates the use of a Design Level.
eg. SL 20.519# xx



AS CONSTRUCTED

A1	D	20/02/2023	ADD PIPE LENGTHS	JMc	MJT			
	C	10/02/2023	FINAL	JMc	MJT	DRAWN	JMc	13/05/2022
	B	24/10/2022	PROGRESS PLOT	JMc	LJS	CHECKED	MJT	14/02/2023
	A	13/05/2022	ORIGINAL	JMc	LJS	PASSED		
	INDEX	DATE	REVISIONS	DRAWN	CHECKED	PASSED	INITIALS	DATE

veris

BRISBANE (07) 3666 4700 WHITSUNDAYS (07) 4945 6800
MACKAY (07) 4967 8700 CAIRNS (07) 4232 9400
veris.com.au
ACN 615 735 727
Veris Australia Pty Ltd

Unitywater

Unitywater

OPW - 2021017942s0-ACP
RIVERPARKS ESTATE
PAULS ROAD UPPER CABOOLTURE
STAGE 26 SEWER

SHEET 2 OF 2 SHEETS	SCALE 1:250
REVISION DATE 20/02/2023	REVISION D
DISCIPLINE CODE C	
DRAWING NO. U-2021-3896-AS	