

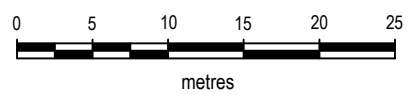
LEGEND

- W — Water
- SW — Stormwater
- S — Sewer
- - - Batters
- █ Retaining Wall
- █ Driveway

Design surface contours based on AHD datum at an interval of 0.2m are shown as: - - - 48.0

Fill Areas are shown as:

Depth of Fill shown as: $\times 0.2m$ Fill



SCALE 1:500 IS APPLICABLE ONLY TO THE ORIGINAL SHEET SIZE. (A3)

STAGES 9, 10 & 26A

SEE SHEET 2

- IMPORTANT NOTES:-**
- These notes are an integral part of this plan.
 - This plan has been prepared for Walker Road Pty Ltd for the purposes of **A Disclosure Plan Under the Land Sales Act 1984**.
 - It is not to be used by any other person or corporation or for any other purposes and is subject to the following limitations:
 - The Lot dimensions and area shown hereon are subject to final field survey and also to the requirements of Council and any other authority which may have requirements under any relevant legislation.
 - Design contours, fill areas, sewerage, storm water drainage, roads and water reticulation are derived from the engineering design drawings by Jacobs Group (Australia) Pty Ltd and may differ from the as-constructed location.
 - Builders must not build off the design information shown on this plan. A site survey is required.
 - Compaction of earthworks shall be in accordance with the FNQROC Development Manual, Design Manual D2.08 / AS 3798.
 - The Proposed Lot is currently described as Lot 801 on SP277174 & Lot 804 on SP273355, situated off Cherrybrook Drive, Bentley Park.
 - Refer to the approved building setback plan for building location envelopes.

AMENDMENTS	PROJECT MANAGER	
	I Doust	
CAD REF PR120148-150.DWG	CHECKED	
	COMPILED	
SHEET 1 OF SHEETS 2	KJB	08/12/21
	SHEET SIZE	
		A3

WALKER ROAD PTY LTD

DISCLOSURE PLAN

Proposed Lots 901-908, 1001-1006 & 2601-2603

Sheet 1 of 2

Cherrybrook Estate, Bentley Park

RPS Australia East Pty Ltd
ACN 140 292 762

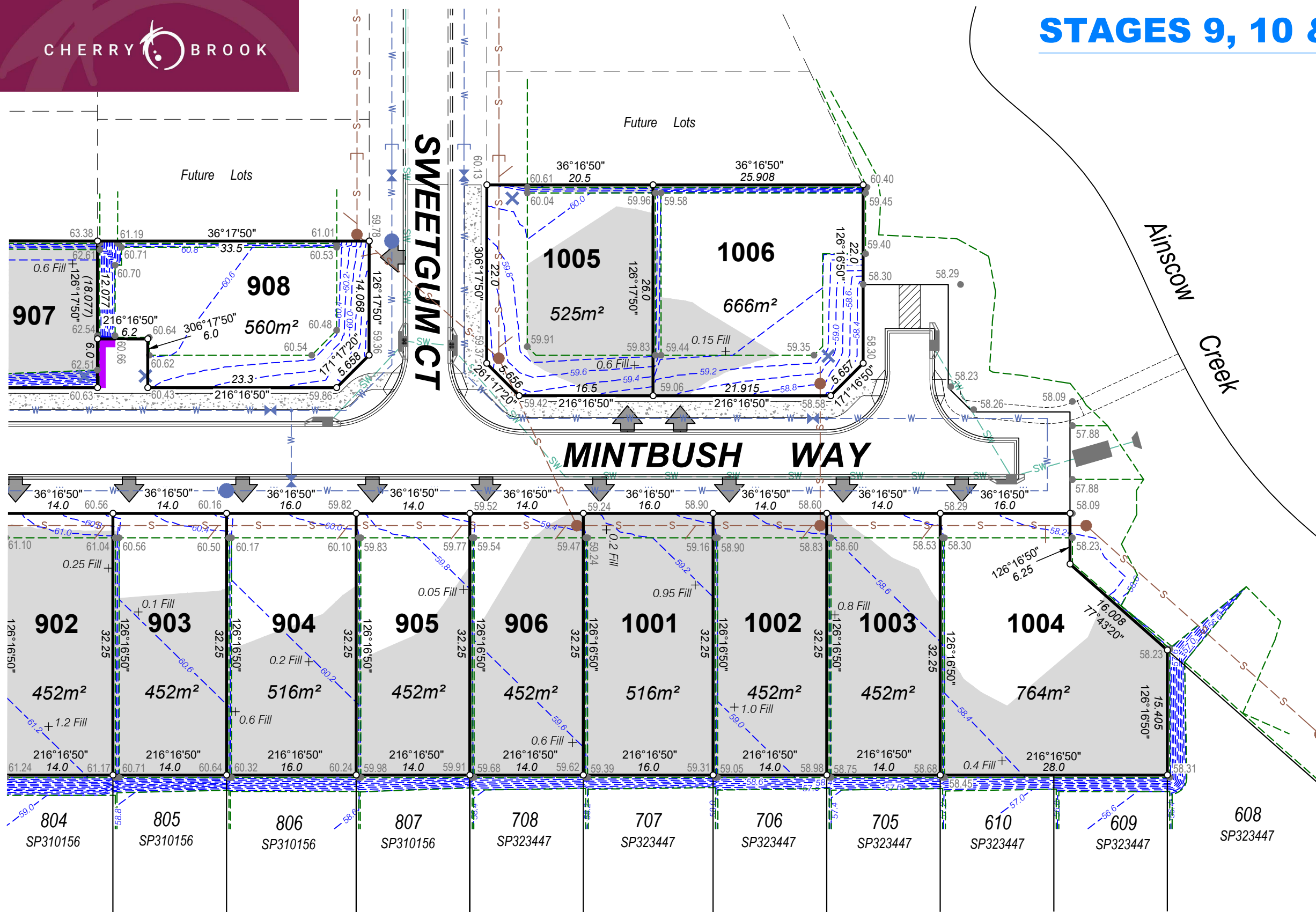
135 Abbott St
PO Box 1949
CAIRNS QLD 4870

T +61 7 4031 1336
F +61 7 4031 2942
W rpsgroup.com.au

SCALE	DATE	DRAWING NO.	ISSUE
1:500	08/12/2021	PR120148-150	



SEE SHEET 1



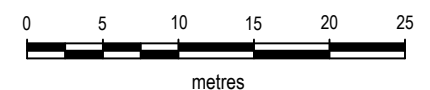
LEGEND

- W — Water
- SW — Stormwater
- S — Sewer
- - - Batters
- Retaining Wall
- ← Driveway

Design surface contours based on AHD datum at an interval of 0.2m are shown as: - - - 48.0 - - -

Fill Areas are shown as:

Depth of Fill shown as: x 0.2m Fill



SCALE 1:500 IS APPLICABLE ONLY TO THE ORIGINAL SHEET SIZE. (A3)

IMPORTANT NOTES:-

- These notes are an Integral part of this plan.
- This plan has been prepared for Walker Road Pty Ltd for the purposes of **A Disclosure Plan Under the Land Sales Act 1984**.
- It is not to be used by any other person or corporation or for any other purposes and is subject to the following limitations:
- The Lot dimensions and area shown hereon are subject to final field survey and also to the requirements of Council and any other authority which may have requirements under any relevant legislation.
- Design contours, fill areas, sewerage, storm water drainage, roads and water reticulation are derived from the engineering design drawings by Jacobs Group (Australia) Pty Ltd and may differ from the as-constructed location.
- Builders must not build off the design information shown on this plan. A site survey is required.
- Compaction of earthworks shall be in accordance with the FNQROC Development Manual, Design Manual D2.08 / AS 3798.
- The Proposed Lot is currently described as Lot 801 on SP277174 & Lot 804 on SP273355, situated off Cherrybrook Drive, Bentley Park.
- Refer to the approved building setback plan for building location envelopes.

AMENDMENTS

CAD REF	PR120148-150.DWG
---------	------------------

PROJECT MANAGER

I Doust
CHECKED
COMPILED
KJB 08/12/21
SHEET 2 OF SHEETS 2
SHEET SIZE A3

WALKER ROAD PTY LTD

DISCLOSURE PLAN
 Proposed Lots 901-908, 1001-1006 & 2601-2603
 Sheet 2 of 2
 Cherrybrook Estate, Bentley Park



RPS Australia East Pty Ltd
 ACN 140 292 762

135 Abbott St
 PO Box 1949
 CAIRNS QLD 4870

T +61 7 4031 1336
 F +61 7 4031 2942
 W rpsgroup.com.au

SCALE	DATE	DRAWING NO.	ISSUE
1:500	08/12/2021	PR120148-151	